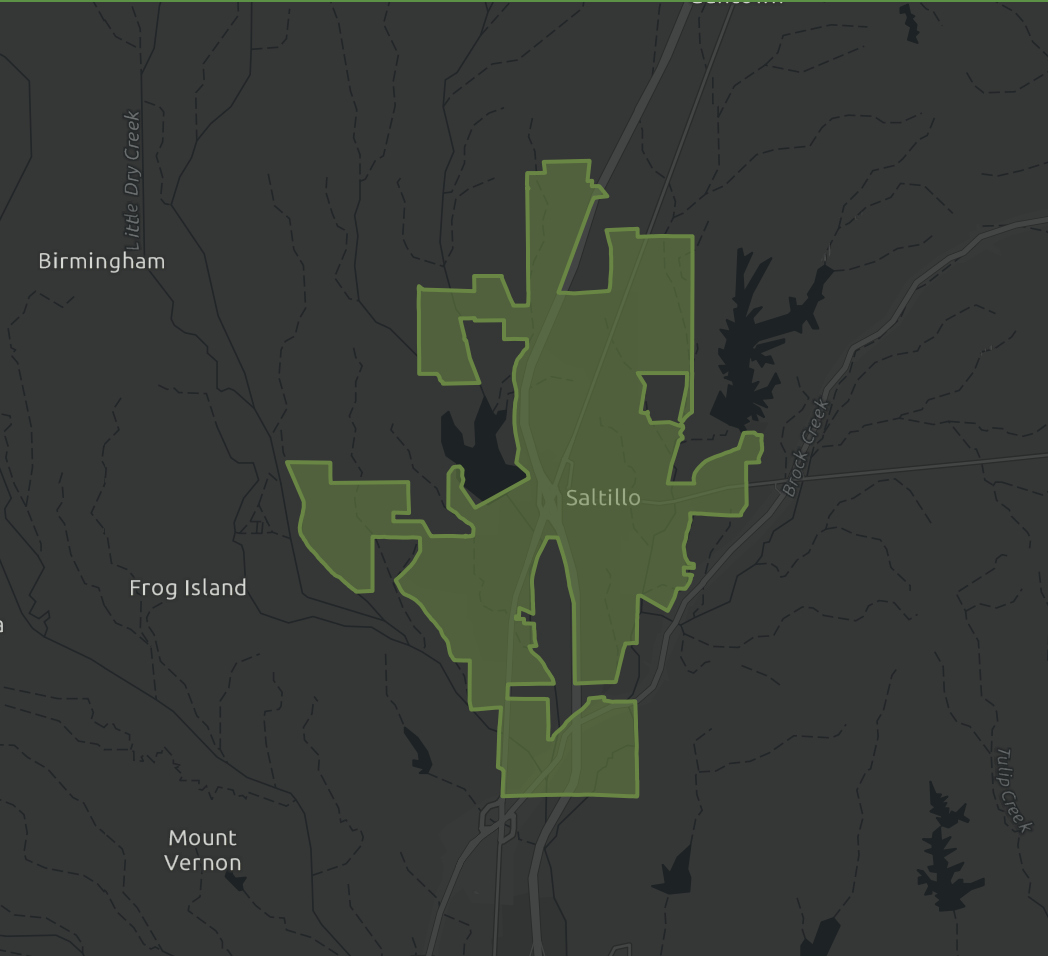


DEMOGRAPHIC PROFILE

Saltillo, MS

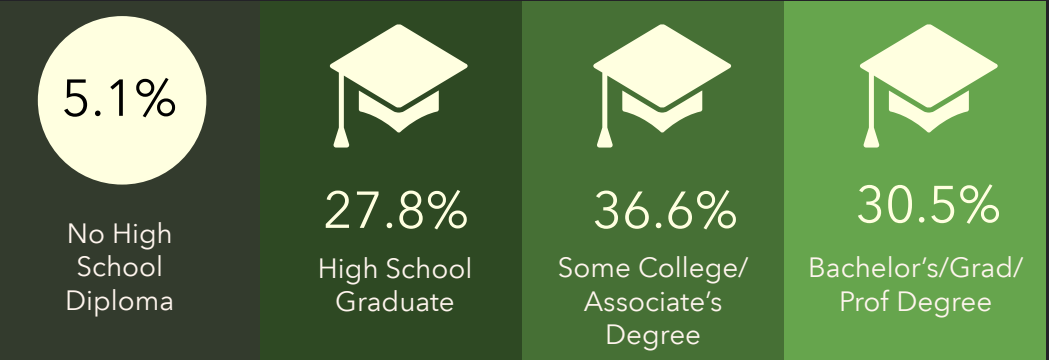
Geography: Place



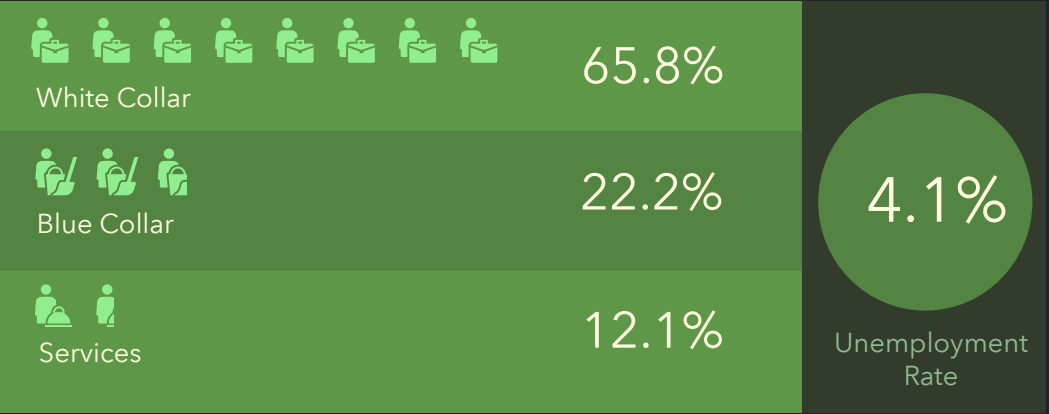
Source: This infographic contains data provided by Esri (2025, 2030).

© 2025 Esri

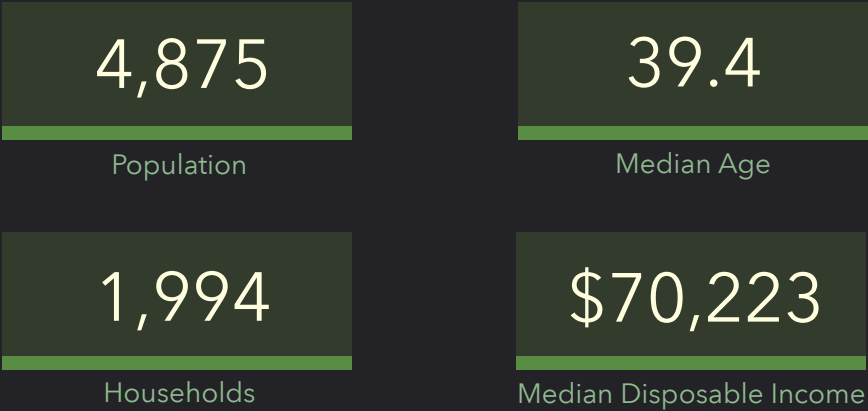
EDUCATION



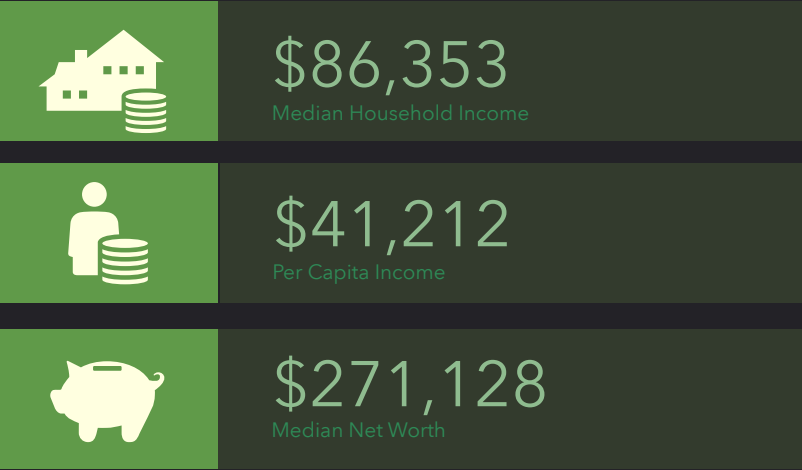
EMPLOYMENT



KEY FACTS



INCOME



HOUSEHOLD INCOME

